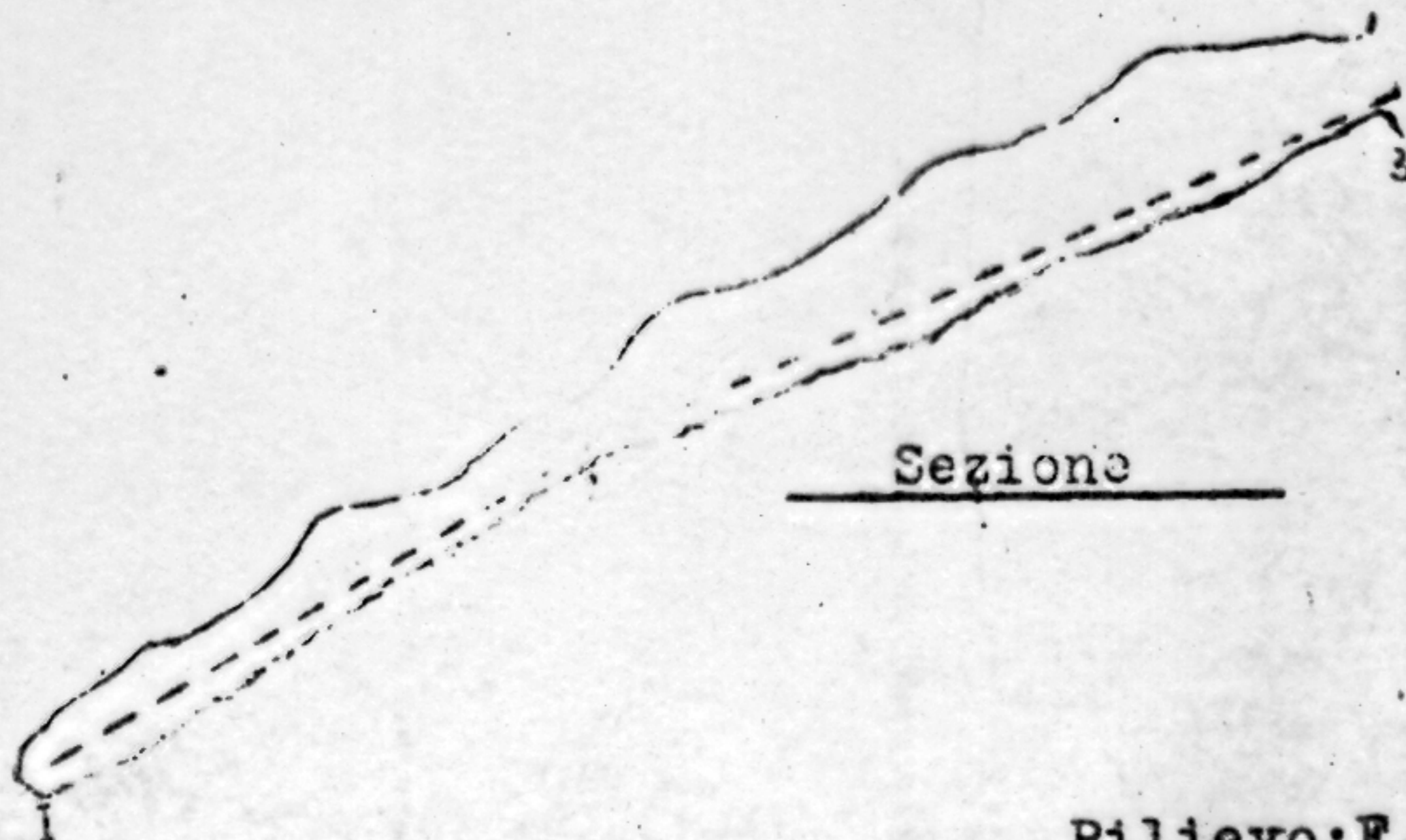

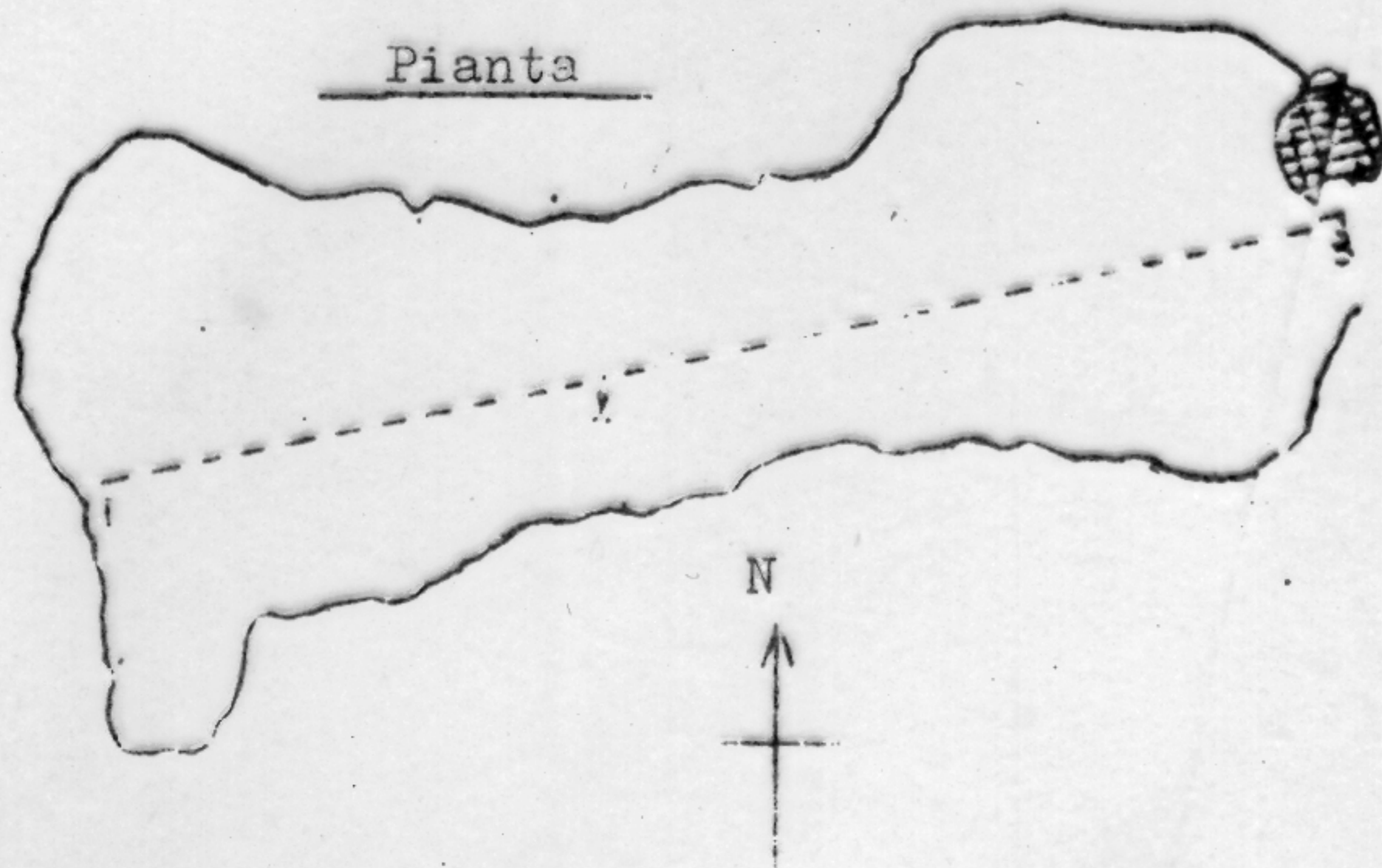


" GROTTA DEL TRAVONE " 144 U/Pg.

Posiz.: Long. 0° 00' 29",4 E. da M.Mari'  
Latit. 42° 44' 11",3 N.

qt. mt. 385 s.l.m. fg. 131 III S.O. "Aguasparta".  
Loc. Colpetrazzo Com. Massa Martana.



Rilievo: F. Martinelli  
Gruppo Speleologico Spoletino  
"C.T.G. Polisportiva Spoletino"