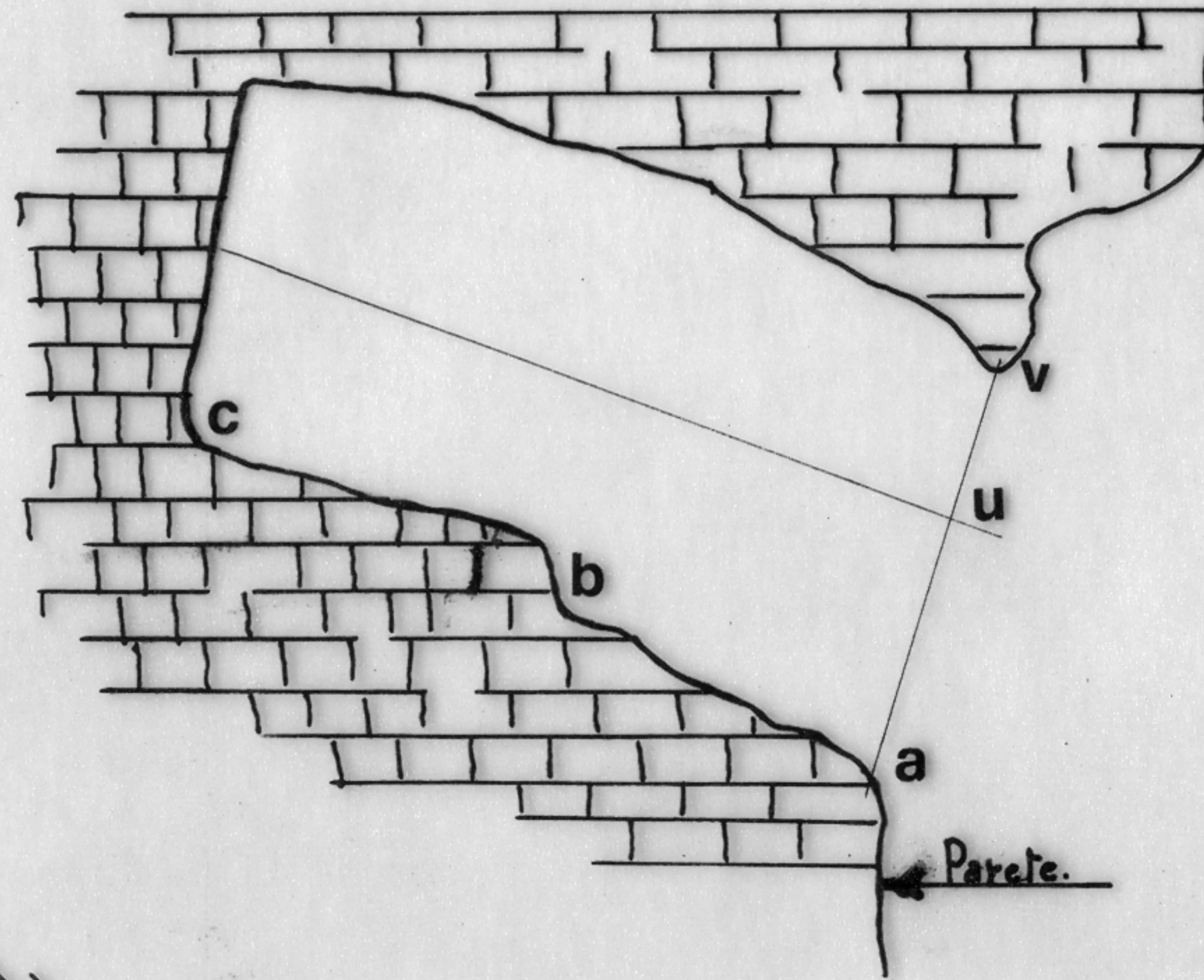
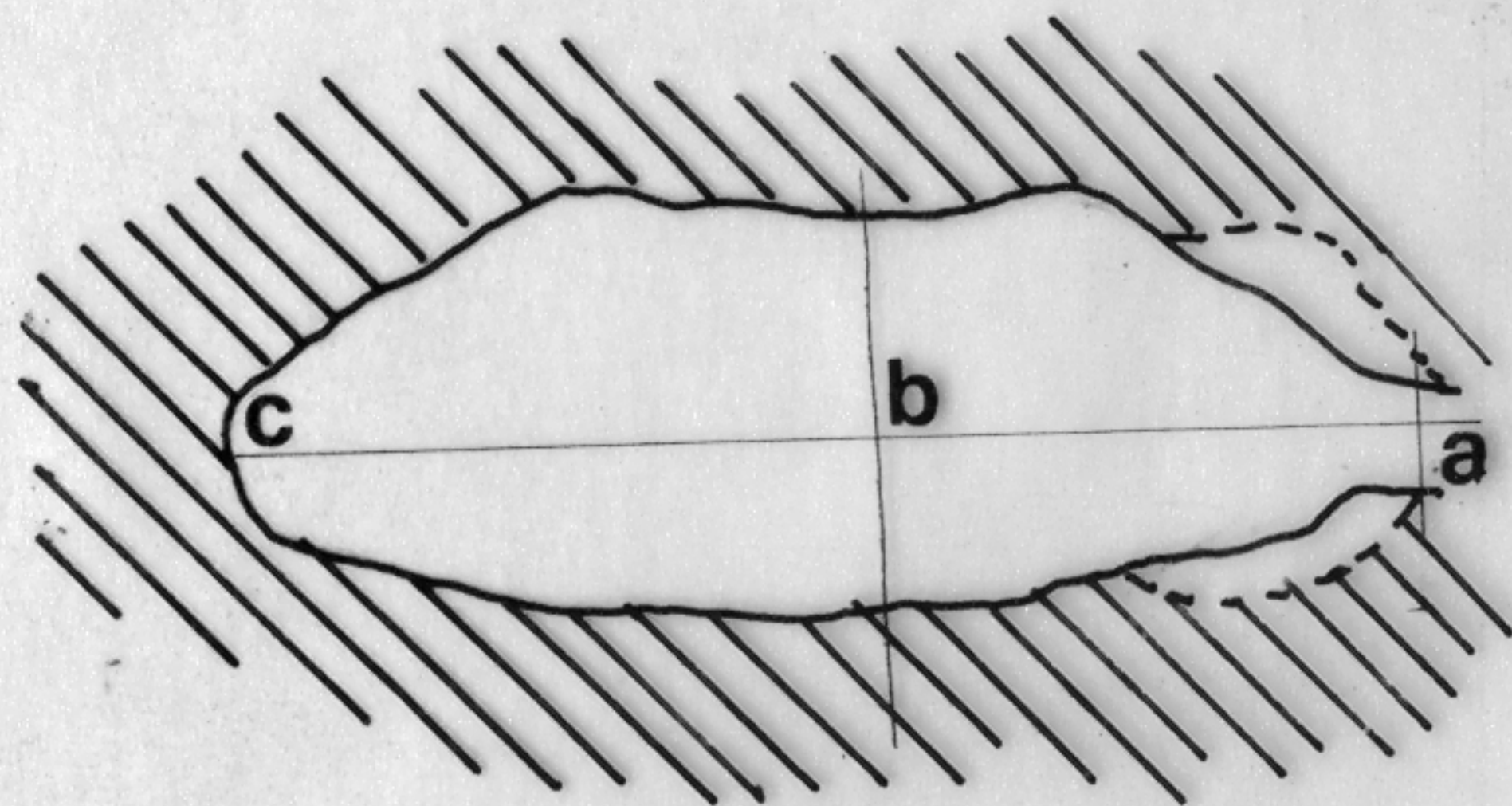

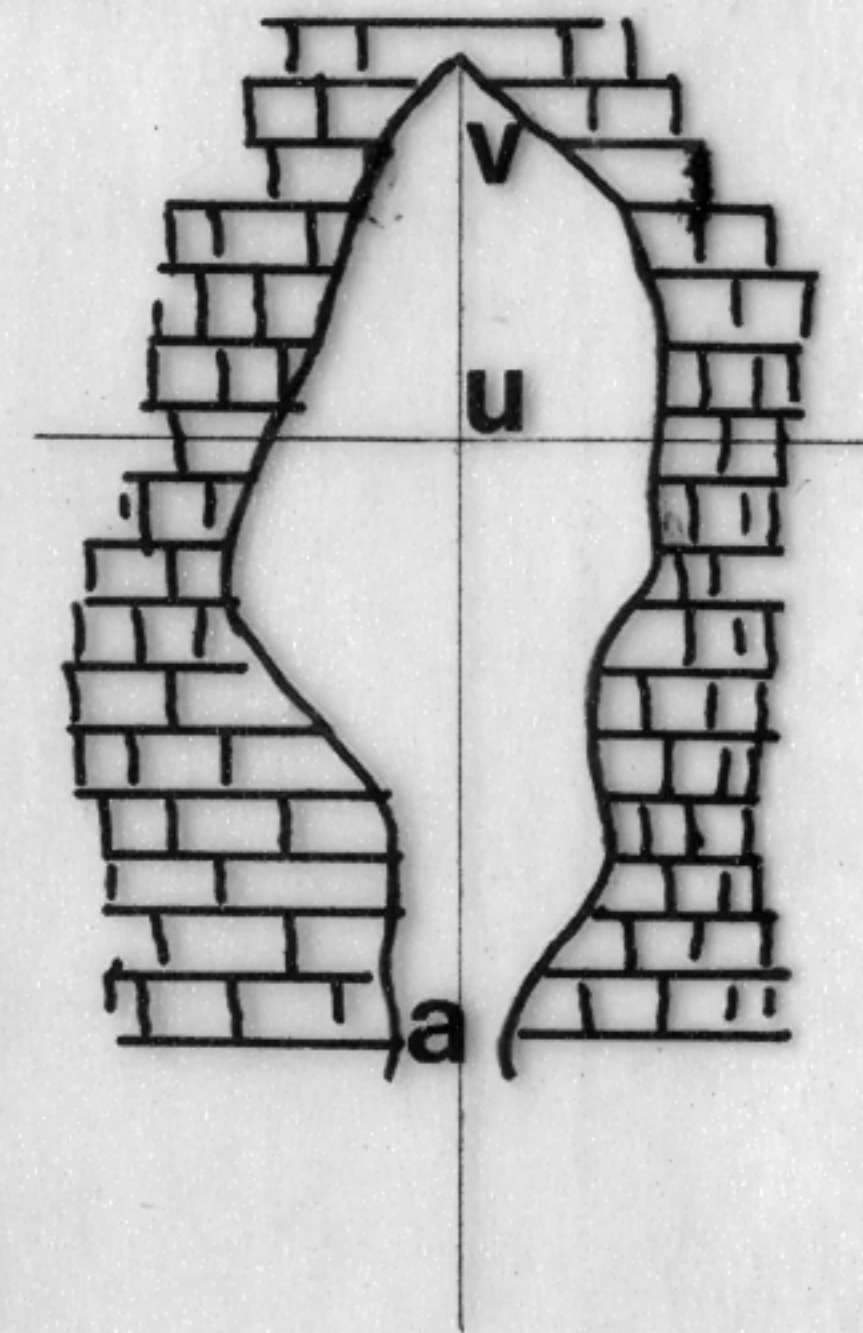


SPELEO CLUB GUBBIO

Sez. vert. a-c



Prospetto ingresso



Pianta

GROTTA DEL PARTIGIANO 292 U/PG
COMUNE GUALDO TADINO PROV. PERUGIA
LOC. VALLE DEL FONNO Q.S.L.M. 650
F.116 TAV. I S.O GUALDO TADINO
COORD. GEOGRAFICHE 0°21'29" E.
43°13'34"N.
COORD UTM. 33TUH2206847

